

Customer Information

Additional data sourced from third parties, including public sector information licensed under the Open Government Licence v1.0


Whilst we have endeavoured to ensure that the information in this product is accurate, we cannot guarantee that it is free from errors and omissions, in particular in relation to information sourced from third parties

Reproduction in whole or part by any means is prohibited without the prior written permission of Ordnance Survey


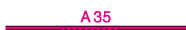










Ordnance Survey, OS and Explorer are registered trademarks, and the OS logos are trademarks of Ordnance Survey, Britain's mapping agency.

Communications





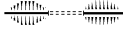

ROADS AND PATHS Not necessarily rights of way

 Service area





 Junction number

	Motorway
	Dual carriageway
	Main road
	Secondary road
	Narrow road with passing places
	Road under construction
	Road generally more than 4 m wide
	Road generally less than 4 m wide
	Other road, drive or track, fenced and unfenced
	Gradient: steeper than 20% (1 in 5); 14% (1 in 7) to 20% (1 in 5)
	Ferry; Ferry P - passenger only
	Path

RAILWAYS

	Multiple track } standard gauge
	
	Narrow gauge or Light rapid transit system (LRTS) and station
	Road over; road under; level crossing
	Cutting; tunnel; embankment
	Station, open to passengers; siding

PUBLIC RIGHTS OF WAY (Rights of way are not shown on maps of Scotland)

	Footpath
	Bridleway
	Byway open to all traffic
	Restricted byway (not for use by mechanically propelled vehicles)

Public rights of way shown on this map have been taken from local authority definitive maps and later amendments.





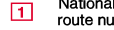
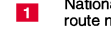
Rights of way are liable to change and may not be clearly defined on the ground. Please check with the relevant local authority for the latest information



The representation on this map of any other road, track or path is no evidence of the existence of a right of way

OTHER PUBLIC ACCESS

Other route with public access (not normally shown in urban areas)

The exact nature of the rights on these routes and the existence of any restrictions may be checked with the local highway authority. Alignments are based on the best information available

	National Trail / Scotland's Great Trails		Recreational Route
	Alternative Route (England Coast Path only)		
	Traffic-free cycle route		
	National cycle network route number - traffic free		National cycle network route number - on road

	Permissive footpath	} Footpaths and bridleways along which landowners have permitted public use but which are not rights of way. The agreement may be withdrawn
	Permissive bridleway	

Scotland

In Scotland, everyone has access rights in law* over most land and inland water, provided access is exercised responsibly. **This includes walking, cycling, horse-riding and water access, for recreational and educational purposes, and for crossing land or water.** Access rights do not apply to motorised activities, hunting, shooting or fishing, nor if your dog is not under proper control. The **Scottish Outdoor Access Code** is the reference point for responsible behaviour, and can be obtained at www.outdooraccess-scotland.com or by phoning your local Scottish Natural Heritage office. *Land Reform (Scotland) Act 2003



National Trust for Scotland, always open / limited opening - observe local signs

Forestry Commission Land normally open - / Woodland Trust Land observe local signs

England & Scotland







Firing and test ranges in the area. Danger! Observe warning notices Champs de tir et d'essai. Danger! Se conformer aux avertissements Schiess und Erprobungsgelände. Gefahr! Warnschilder beachten Visit www.access.mod.uk for information

ACCESS LAND AND COASTAL MARGIN

England

Access land portrayed on this map is intended as a guide to land normally available for access on foot, for example access land created under the Countryside and Rights of Way Act 2000, and land managed by National Trust, Forestry Commission and Woodland Trust. Some restrictions will apply; some land shown as access land may not have open access rights; always refer to local signage.

	Access land		Access information point		Access land in woodland area
	Coastal margin				

All land within the 'coastal margin' (where it already exists) is associated with the England Coast Path and is by default access land, but in some areas it contains land not subject to access rights - for example cropped land, buildings and their curtilage, gardens and land subject to local restrictions. Furthermore the coastal margin is often steep, unstable and not readily accessible. Please do not assume all the area shaded is accessible and take careful note of conditions and local signage on the ground.

For more information on coastal access check with the local authority or visit: <http://www.nationaltrail.co.uk/england-coast-path>

The depiction of rights of access does not imply or express any warranty as to its accuracy or completeness. Observe local signs and follow the Countryside Code. Visit www.naturallengland.org.uk/ourwork/enjoying/countrysidecode



Access permitted within managed controls, for example, local byelaws Visit www.access.mod.uk for information

General Information

VEGETATION

Limits of vegetation are defined by positioning of symbols

	Coniferous trees		Scrub		Orchard
	Non-coniferous trees		Bracken, heath or rough grassland		
	Coppice		Marsh, reeds or saltings		

GENERAL FEATURES

	Place of worship		Gravel pit		Sand pit
	Current or former place of worship		Other pit or quarry		Landfill site or slag/spoil heap
	Building; important building		Boundary post/stone		
	Glasshouse		Cattle grid		
	Youth hostel		Clubhouse		
	Bunkhouse/camping barn/other hostel		Footbridge		
	Bus or coach station		Milepost; milestone		
	Lighthouse; disused lighthouse; beacon		Monument		
	Triangulation pillar; mast		Post office		
	Windmill, with or without sails		Police station		
	Wind pump; wind turbine		School		
	Electricity transmission line		Town hall		
	Slopes		Normal tidal limit		
			Well; spring		

BOUNDARIES

	National
	County (England)
	Unitary Authority (UA), Metropolitan District (Met Dist), London Borough (LB) or District (Scotland & Wales are solely Unitary Authorities)
	Civil Parish (CP) (England) or Community (C) (Wales)
	National Park boundary

HEIGHTS AND NATURAL FEATURES

Surface heights are to the nearest metre above mean sea level. Where two heights are shown, the first is the height of the natural ground in the location of the triangulation pillar, and the second (in brackets) to a separate point which is the highest natural summit.

52 · Ground survey height
284 · Air survey height

Vertical face/cliff

Contours may be at 5 or 10 metres vertical interval

Loose rock Boulders Outcrop Scree

Water Mud Sand; sand & shingle

ARCHAEOLOGICAL AND HISTORICAL INFORMATION

	Site of antiquity		Roman
	Site of battle (with date)		Non-Roman
	Visible earthwork		

Information provided by English Heritage for England and the Royal Commissions on the Ancient and Historical Monuments for Scotland and Wales

Selected Tourist and Leisure Information

RENSEIGNEMENTS TOURISME ET LOISIRS SÉLECTIONNÉS

AUSGEWÄHLTE INFORMATIONEN ZU TOURISTIK UND FREIZEITGESTALTUNG

	Parking / Park & Ride, all year/seasonal Parking / Parking et navette, ouvert toute l'année/en saison Parkplatz / Park & Ride, ganzjährig/saisonal		Walks/trails Promenades Wanderwege		Nature reserve Réserve naturelle Naturschutzgebiet
	Information centre, all year/seasonal Office de tourisme, ouvert toute l'année/en saison Informationsbüro, ganzjährig/saisonal		Cycle trail Piste cyclable Radfahrweg		Fishing Pêche Angeln
	Visitor centre Centre pour visiteurs Besucherzentrum		Mountain bike trail Chemin pour VTT Mountainbike-Strecke		Other tourist feature Autre site intéressant Sonstige Sehenswürdigkeit
	Forestry Commission visitor centre Commission Forestière: Centre de visiteurs Staatsforst Besucherzentrum		Cycle hire Location de vélos Fahrradverleih		Cathedral/Abbey Cathédrale/Abbaye Kathedrale/Abtei
	Public convenience Toilettes Öffentliche Toilette		Horse riding Equitation Reitstall		Museum Musée Museum
	Telephone, public/roadside assistance/emergency Téléphone, public/borne d'appel d'urgence/urgence Telefon, öffentlich/Notrufsäule/Notruf		Viewpoint Point de vue Aussichtspunkt		Castle/fort Château/Fortification Burg/Festung
	Camp site/caravan site Terrain de camping/Terrain pour caravanes Campingplatz/Wohnwagenplatz		Picnic site Emplacement de pique-nique Picknickplatz		Building of historic interest Bâtiment d'intérêt historique Historisches Gebäude
	Recreation/leisure/sports centre Centre de détente/loisirs/sports Erholungs-/Freizeit-/Sportzentrum		Country park Parc naturel Landschaftspark		Heritage centre Centre d'héritage Heimatismuseum
	Golf course or links Terrain de golf Golfplatz		Garden/arboretum Jardin/Arboretum Garten/Baumgarten		National Trust
	Theme/pleasure park Parc à thèmes/Parc d'agrément Vergnügungs-/Freizeitpark		Water activities Jeux aquatiques Wassersport		English Heritage
	Preserved railway Chemin de fer touristique Museumseisenbahn		Slipway Cale Helling		Historic Scotland
	Public house/s Pub/s Gaststätte/n		Boat trips Croisières en bateau Bootsfahrten		
	Craft centre Centre artisanal Zentrum für Kunsthandwerk		Boat hire Location de bateau Bootsverleih		